

BRANCHBURG TWP
Somerset County, NJ

Map III

**FUTURE
WASTEWATER SERVICE AREAS**


Legend

FUTURE SERVICE AREAS FOR FACILITIES
DISCHARGING TO SURFACE WATER (SW)

 Somerset Raritan Valley Sewage Authority, (NJ0024864)

FUTURE SERVICE AREAS FOR FACILITIES
DISCHARGING TO GROUNDWATER (GWIND)

 Neshanic Valley Golf Course, (NJ0141208)


 Septic Areas
(AREAS TO BE SERVED BY INDIVIDUAL SUBSURFACE SEWAGE DISPOSAL
SYSTEMS WITH PLANNING FLOWS 2,000 GPD OR LESS (ISSDS))

EXISTING AND PROPOSED NJDES PERMITTED
DISCHARGE LOCATIONS

 Surface Water Discharge (DSW)

 Groundwater Discharge (DGW)

WASTEWATER FACILITIES

 Pump Station

 Trunk Lines / Interceptors

 STREAMS AND WATER BODIES

 MUNICIPAL BOUNDARIES

 PARCEL BOUNDARIES

MAJOR ROADS

 US Highway

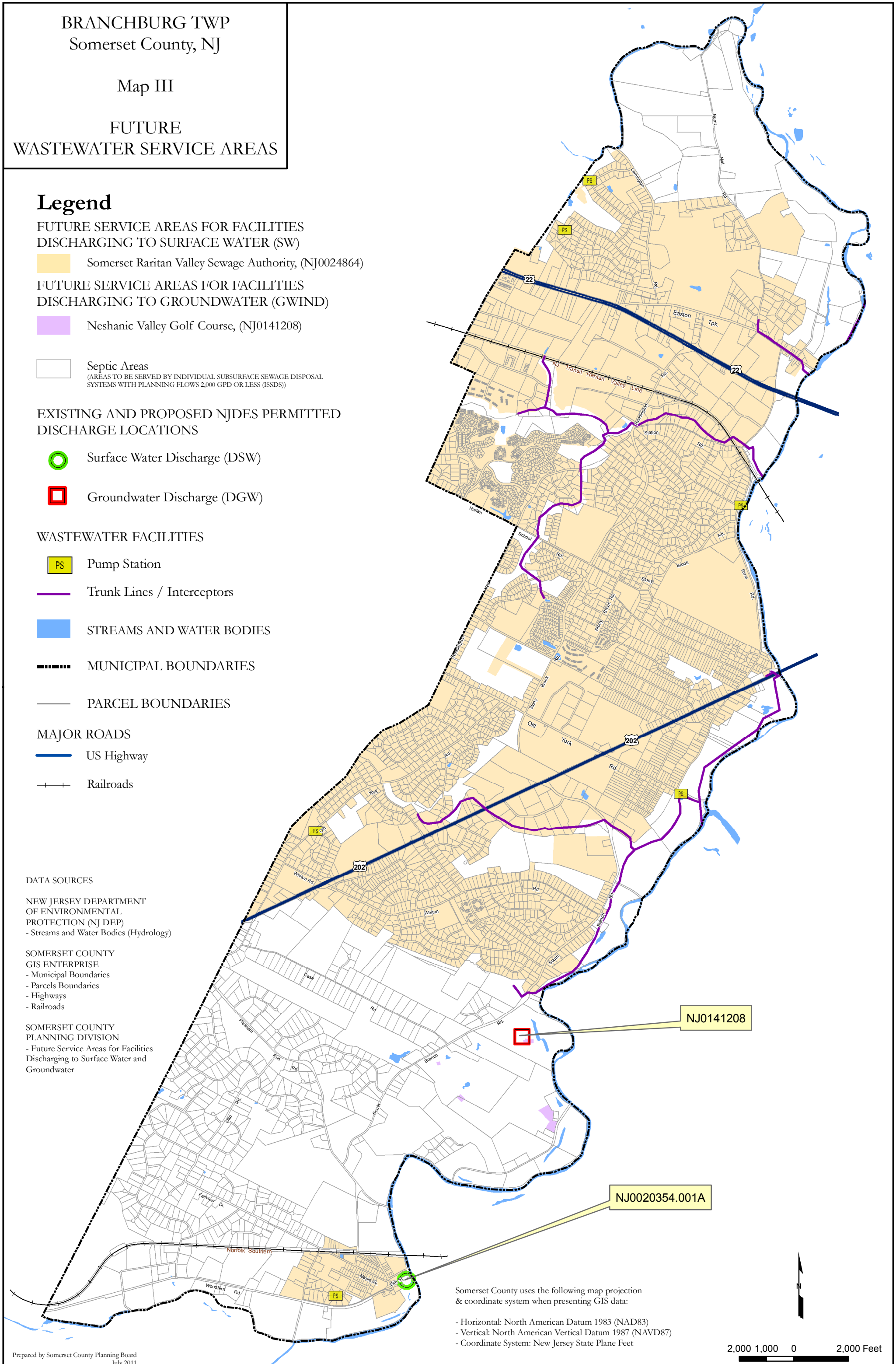
 Railroads

DATA SOURCES

NEW JERSEY DEPARTMENT
OF ENVIRONMENTAL
PROTECTION (NJ DEP)
- Streams and Water Bodies (Hydrology)

SOMERSET COUNTY
GIS ENTERPRISE
- Municipal Boundaries
- Parcels Boundaries
- Highways
- Railroads

SOMERSET COUNTY
PLANNING DIVISION
- Future Service Areas for Facilities
Discharging to Surface Water and
Groundwater



Somerset County uses the following map projection
& coordinate system when presenting GIS data:

- Horizontal: North American Datum 1983 (NAD83)
- Vertical: North American Vertical Datum 1987 (NAVD87)
- Coordinate System: New Jersey State Plane Feet

2,000 1,000 0 2,000 Feet